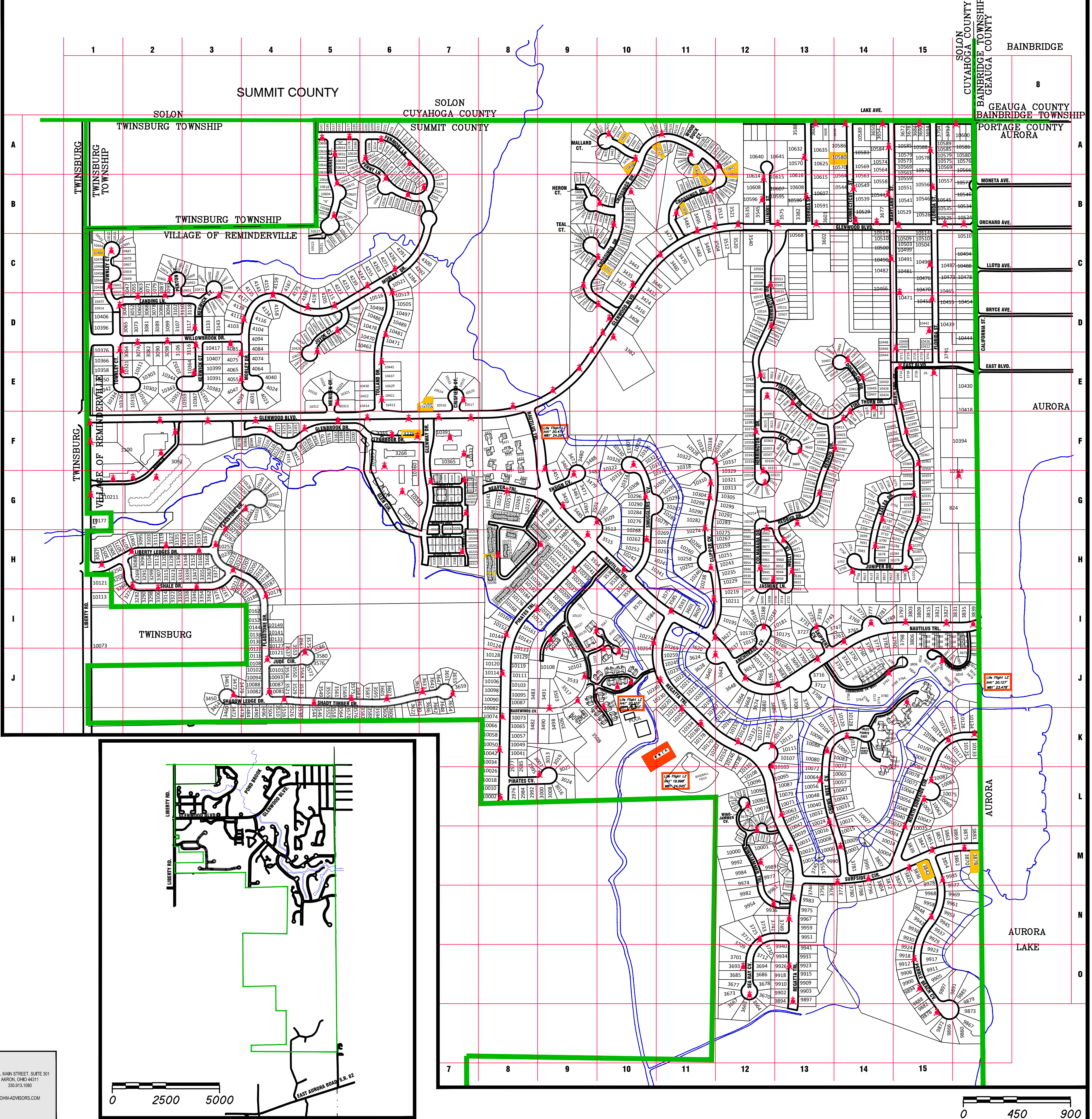
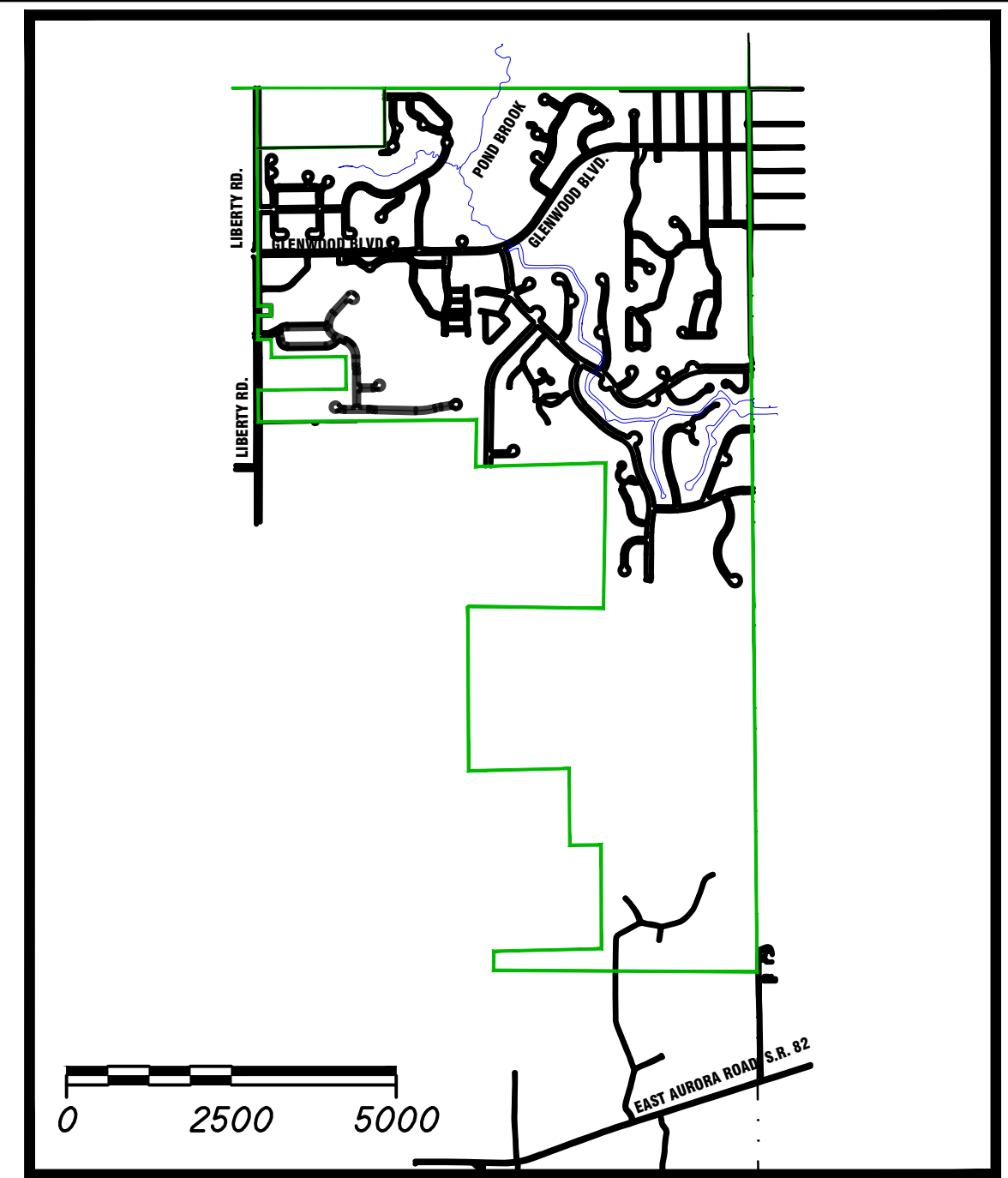



File: H:\AKRON\KEE\5\_VILLAGE OF REMINDERVILLE\7\_BASEMAPS AND BACKGROUND DATA\1\_CADD\KEE\_MASTERS\NEW MAP SET\VILLAGE OF REMINDERVILLE\_ADDRESS MAP- FIRE HYDRANT 11-19-2018.DWG - Jun 24, 2020 1:07pm - Kroc Esser Engineering, Inc.




# VILLAGE OF REMINDERVILLE



## STREET INDEX

ANCHORAGE COVE	J-12	JUDE CIRCLE	J-4
AZALEA DR	G-14	JUNIPER DR	H-14
BEAVER TRAIL	G-8	KENDAL LN	F-2
BLOSSOM TRAIL	H-7	KERWICK CT	E-3
CALIFORNIA ST	D-16	LAKE AVE	A-14
CASTAWAY COVE	I-10	LANDING LN	D-2
CLIPPER COVE	H-11	LIBERTY COVE	H-7
COLMANARA DR	H-12	LIBERTY LEDGES DR	H-2
COMMODORE COVE E.	J-15	LIBERTY RD	I-1
COMMODORE COVE W.	J-14	MALLARD CT	A-9
CONNECTICUT ST	B-14	MARYLAND ST	B-14/E-15
CRISFIELD CT	E-7	MERIDEN CT	E-5
CROSSINGS DR	C-10/B-10	MORLEY DR	E-4/C-6
CROWS NEST COVE	L-13	MORNING DOVE LN	G-7
DOGWOOD DR	E-14	NAUTILUS TRAIL	F-8/I-15
DOLPHIN COVE	J-10	OUTRIGGER COVE	I-9
DRIFTWOOD COVE	I-9	PEBBLE BEACH COVE	O-15
DURREY CT	A-5	PENNY LN	A-6
EAST BLVD	E-15	PENTON CT	C-2
ENSIGN COVE	G-9	PIRATES COVE	L-8
FENMORE LN	A-6	PIRATES TRAIL	I-8
FIRETHORN DR	E-13/E-14	REDBUD DR	F-13/G-13
FLAGSTONE DR	G-3/I-4	REGATTA TRAIL	J-11/O-13
FLORIDA ST	B-15/D-15	SEA RAY COVE	O-12
GEORGIA ST	B-13	SHADOW LEDGE DR	J-3
GLENBROOK DR	F-5/F-6	SHADY TIMBER DR	J-5
GLEN CIRCLE	G-6	SHALE DR	H-2
GLENWAY DR	F-7	SKIPPERS COVE	I-13
GLENWOOD BLVD	F-4/B-14	SMUGGLERS COVE	G-10
GREENS POINTE DR	G-7	SPINNAKER RUN	G-8
HERON CT	B-9	SURFSIDE CIRCLE	M-14
HERRINGTON DR	D-12/F-12	SURFSIDE CIRCLE N.	L-15
HIDEAWAY COVE	J-9	TEAL CT	B-9
HOLLY LN	H-13	TOLLAND DR	E-6
ILLINOIS ST	B-12	TOWNLEY CT	C-1/E-1
INLET PT E.	K-14	TRADEWINDS COVE	K-8/J-10
INLET PT N.	K-14	WILLOWBROOK DR	D-3
INLET PT S.	K-14	WINDJAMMER COVE	L-12
IVY CT	F-13	WINDJAMMER TRAIL	M-12
JASMINE LN	H-12	WIND SONG LN	H-7
JOYCE CT	D-5	WOOD DUCK CT	A-11



### LEGEND:

VILLAGE/CITY BOUNDARY		LIFE FLIGHT LANDING ZONES	
KNOX BOX LOCATIONS		FIRE HYDRANT	
		STREAMS	

REVISED: 1/24/2020